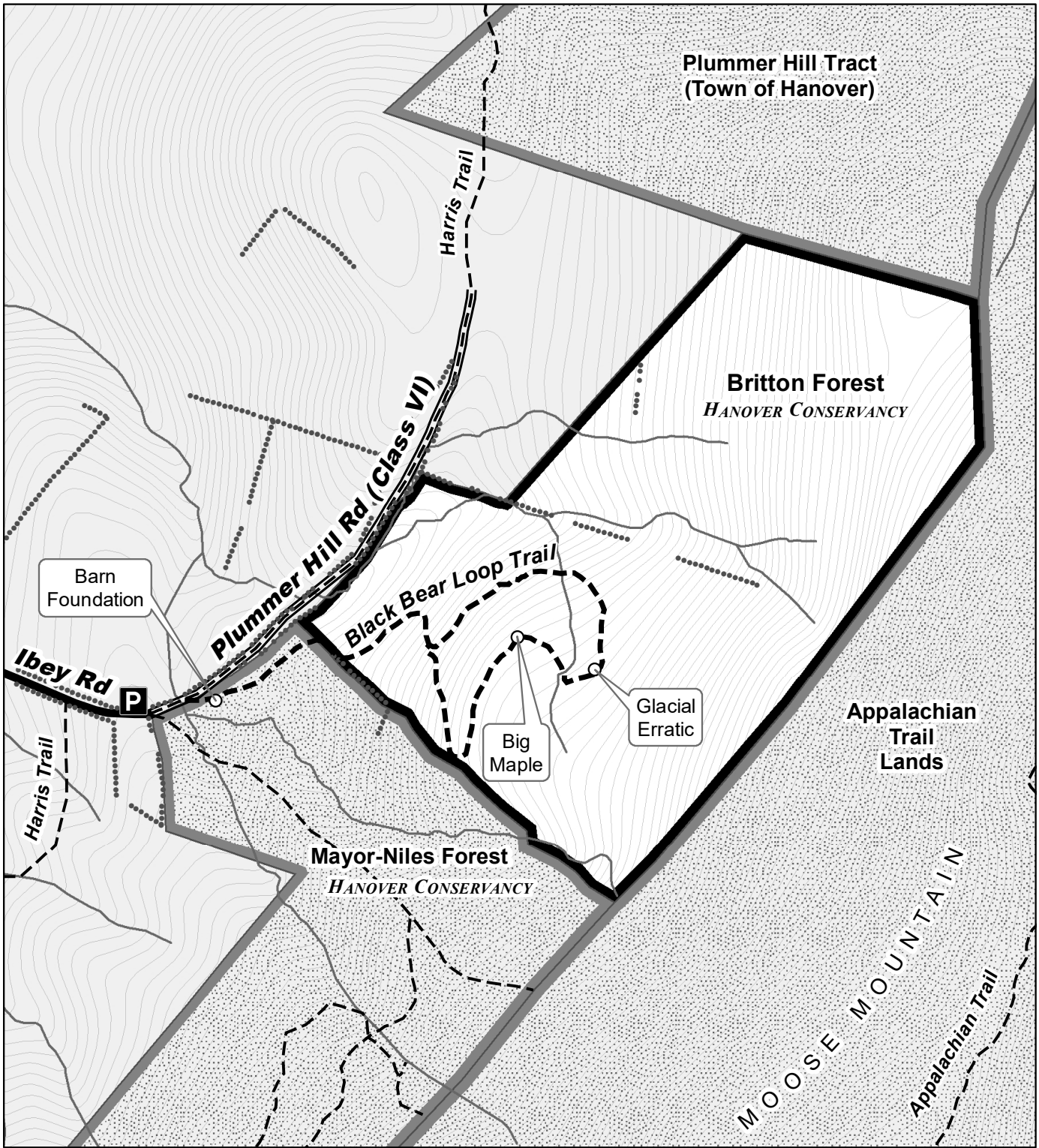









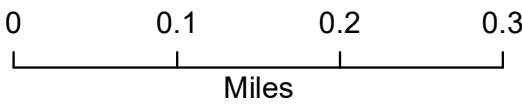
# Britton Forest - Black Bear Loop Trail



Map compiled for the Hanover Conservancy by Stonehouse Mtn Mapping.  
 Map Data Sources: Air photo: USDA NAIP 2016; LIDAR: NHGRANT; Protected or Public Land: Roads, Water Features, DRG: NH GRANT (edited in some cases); contour lines: USGS- National Map; Appalachian Trail: AT Conference, edited; Britton Trail: GPS



-  Britton Forest
  -  Parking
  -  Black Bear Loop Trail (1.05 mi)
  -  Other Trails
  -  Adjacent Protected or Public Land
  -  Stone Walls
  -  Streams
- 10-ft contours



December 2020